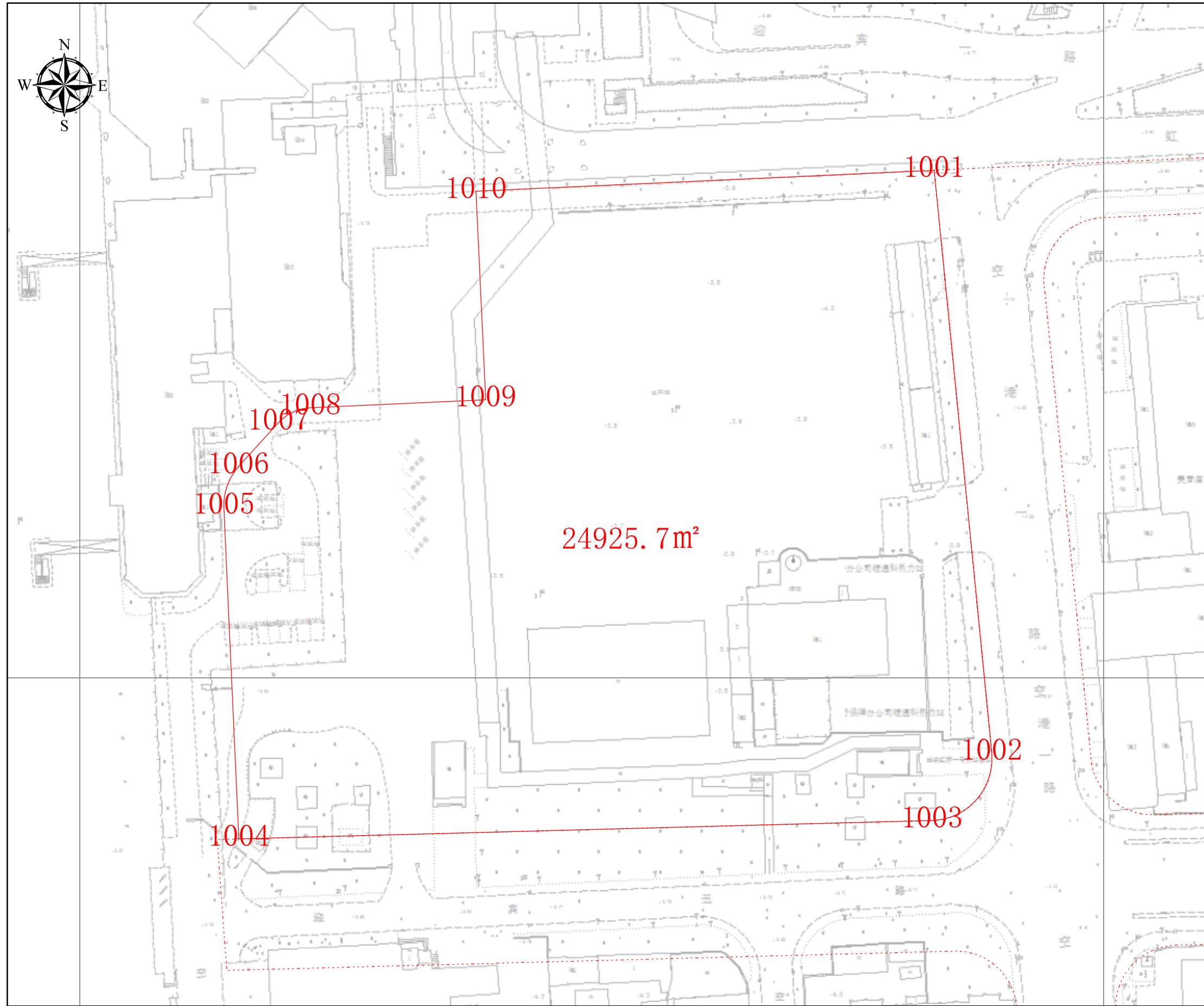


建设用地规划许可证附图



项目基本信息

项目名称: 虹桥机场东片区II-P-04地块(T1南地块)工程项目(暂名)

批文号:

证号:

勘测定界址点信息表

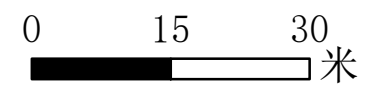
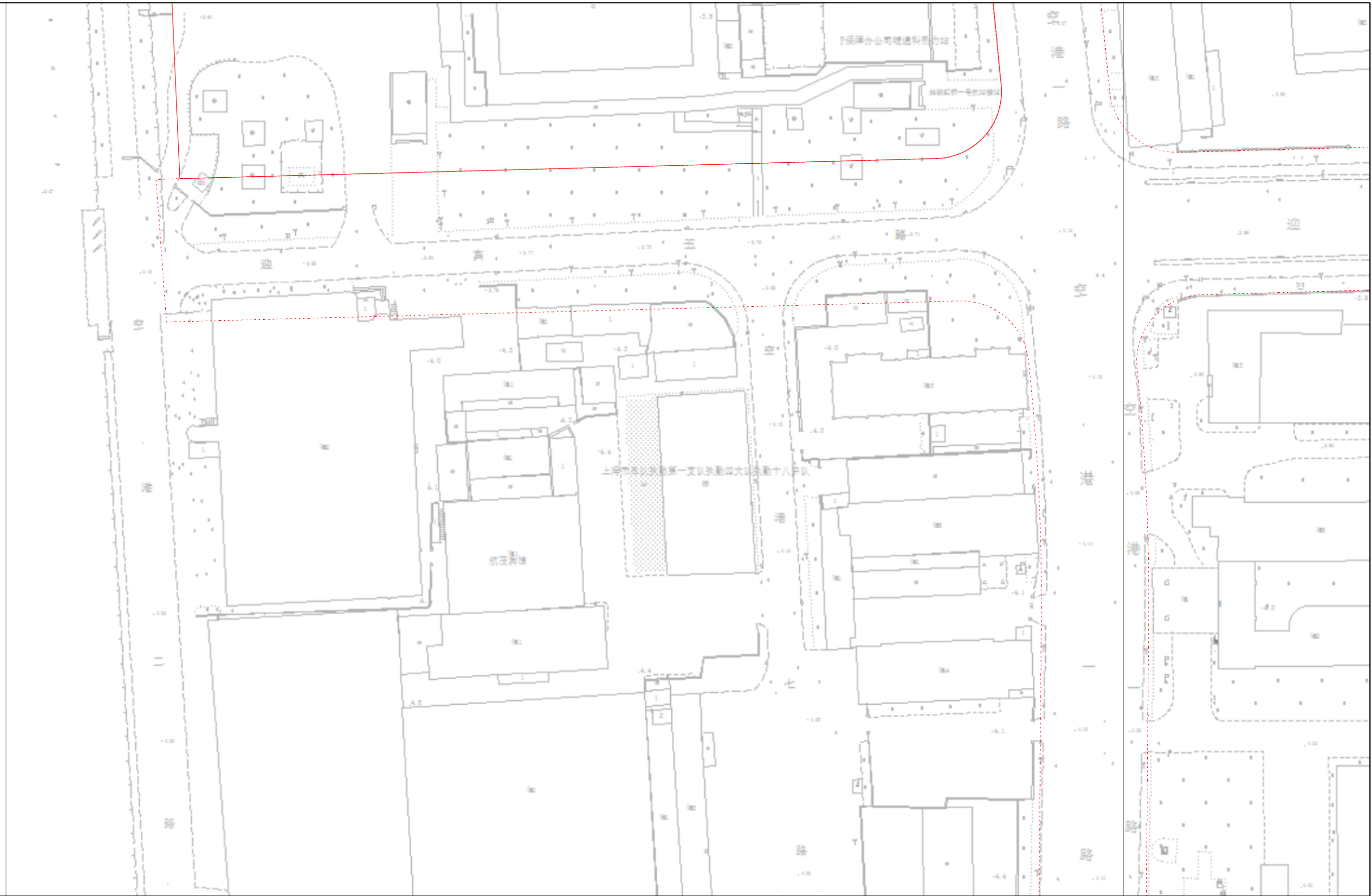
点号	横坐标	纵坐标	半径(R)	边长(单位:米)
1001	-11791.434	-4476.099	0	143.023
1002	-11777.364	-4618.428	0	21.963
1003	-11791.894	-4634.898	0	169.284
1004	-11961.118	-4639.387	0	67.241
1005	-11964.819	-4558.356	0	24.398
1006	-11961.245	-4548.458	0	14.449
1007	-11951.51	-4537.781	0	8.61
1008	-11943.716	-4534.122	0	42.851
1009	-11900.91	-4532.145	0	50.959
1010	-11903.261	-4481.241	0	111.946

III 24-48 / III 23

上海市规划和自然资源局

2022-08-01

建设用地规划许可证附图

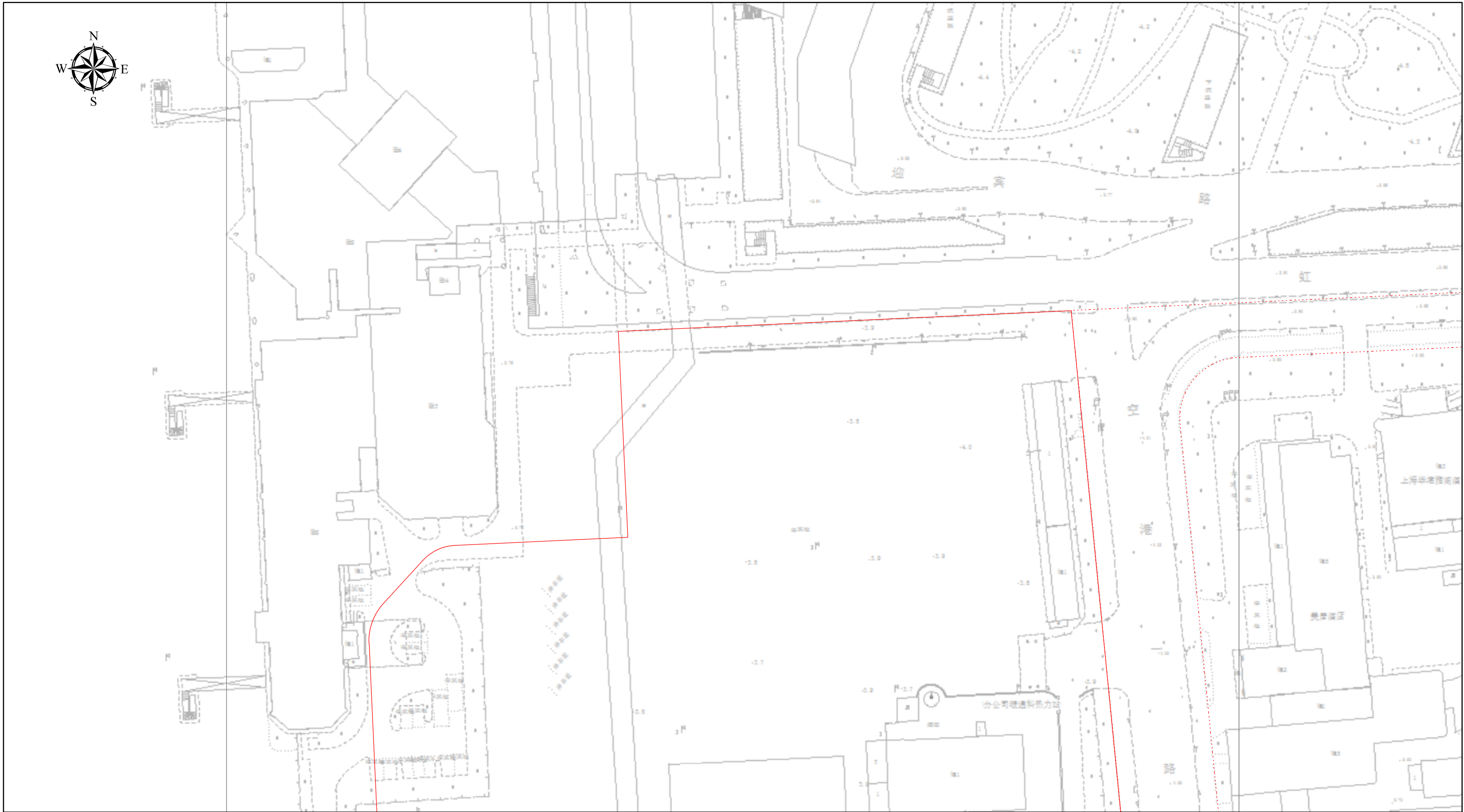


III 24-48

上海市规划和自然资源局

2022-08-01

建设用地规划许可证附图



0 15 30 米